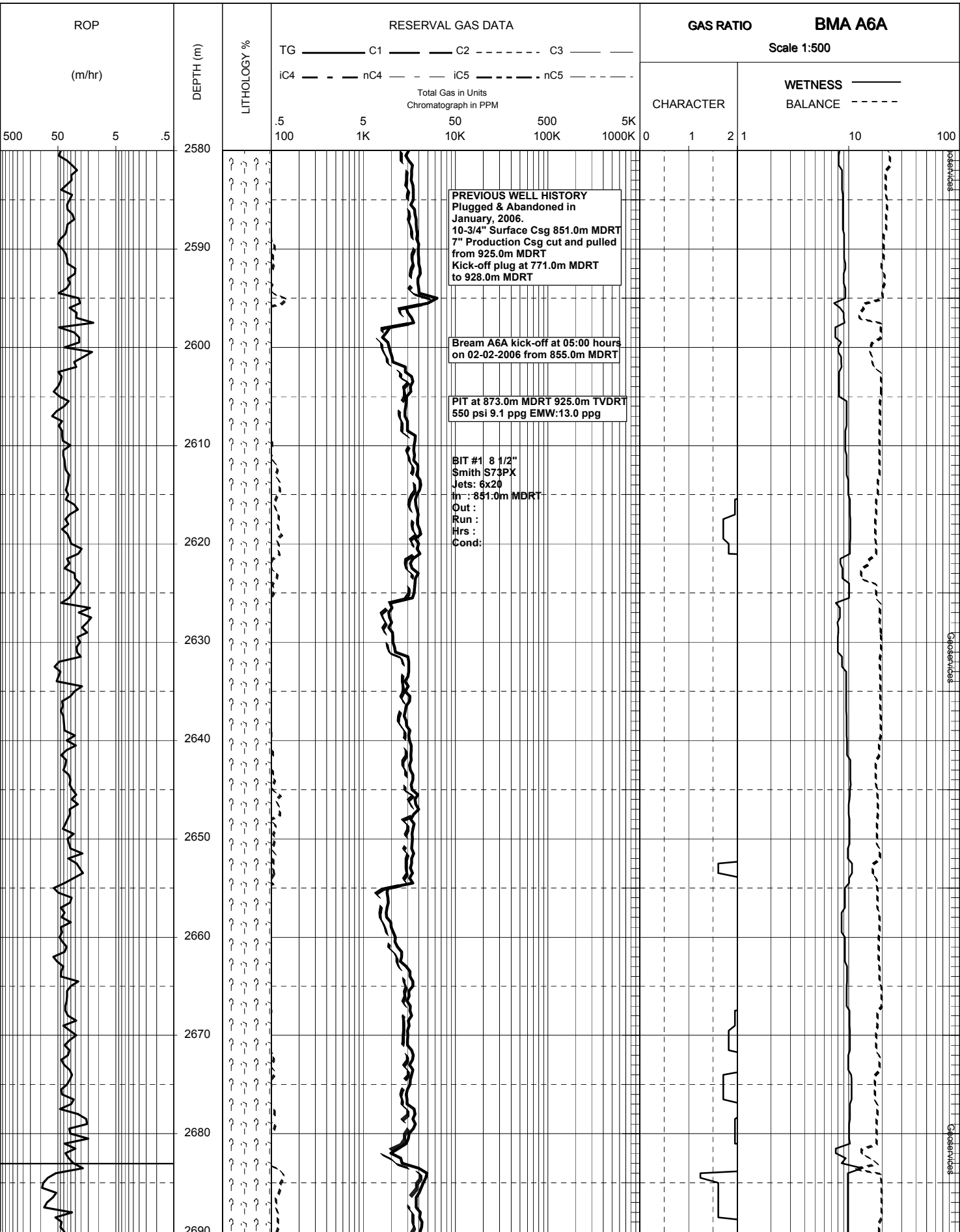
ROP
(m/hr)
500
50
5
.5
DEPTH (m)
LITHOLOGY %
RESERVAL GAS DATA
TG
C1
C2
C3
iC4
nC4
iC5
nC5
Total Gas in Units
Chromatograph in PPM
.5
5
50
500
5K
100
1K
10K
100K
1000K
GAS RATIO
BMA A6A
Scale 1:500
CHARACTER
0
1
2
WETNESS
BALANCE
1
10
100
2580
2590
2600
2610
2620
2630
2640
2650
2660
2670
2680
2690
PREVIOUS WELL HISTORY
Plugged & Abandoned in
January, 2006.
10-3/4" Surface Csg 851.0m MDRT
7" Production Csg cut and pulled
from 925.0m MDRT
Kick-off plug at 771.0m MDRT
to 928.0m MDRT
Bream A6A kick-off at 05:00 hours
on 02-02-2006 from 855.0m MDRT
PIT at 873.0m MDRT 925.0m TVDRT
550 psi 9.1 ppg EMW:13.0 ppg
BIT #1 8 1/2"
Smith S73PX
Jets: 6x20
In : 851.0m MDRT
Out :
Run :
Hrs :
Cond:
Geoservices
Geoservices
Geoservices

Geoservices
Geoservices
Geoservices
2700
2710
2720
2730
2740
2750
2760
2770
2780
2790
2800
2810
2820

Geoservices
Geoservices
2830
2840
2850
2860
2870
2880
2890
2900
2910
2920
2930
2940
2950
2960

Geoservices
Geoservices
Geoservices
2970
2980
2990
3000
3010
3020
3030
3040
3050
3060
3070
3080
3090

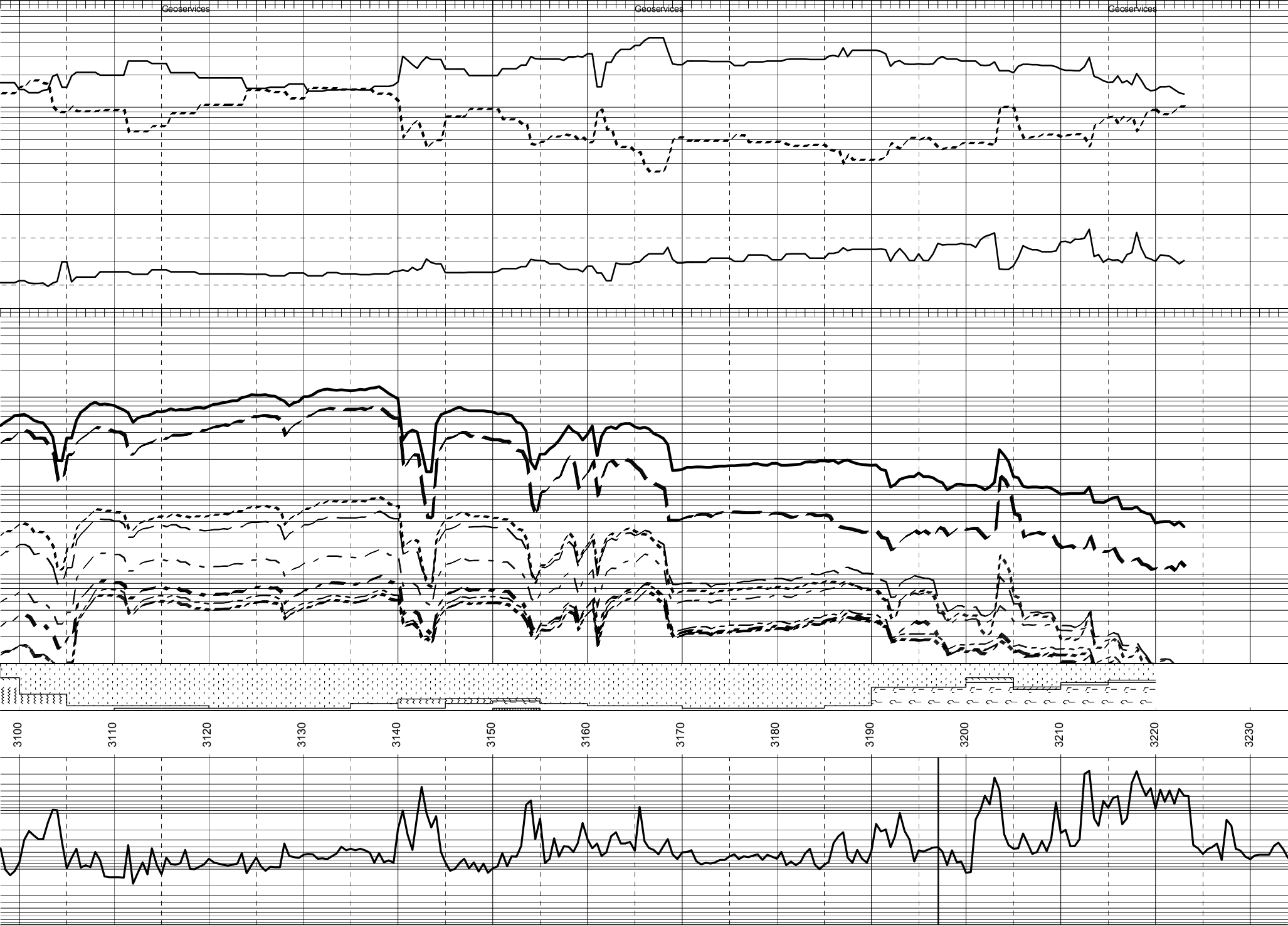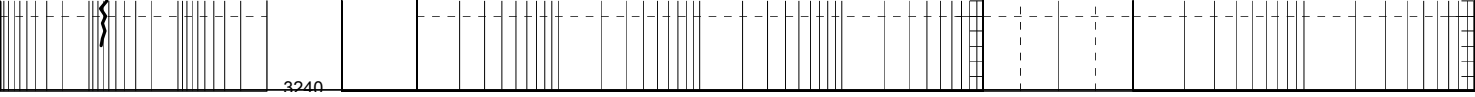
Geoservices
Geoservices
Geoservices
3100
3110
3120
3130
3140
3150
3160
3170
3180
3190
3200
3210
3220
3230